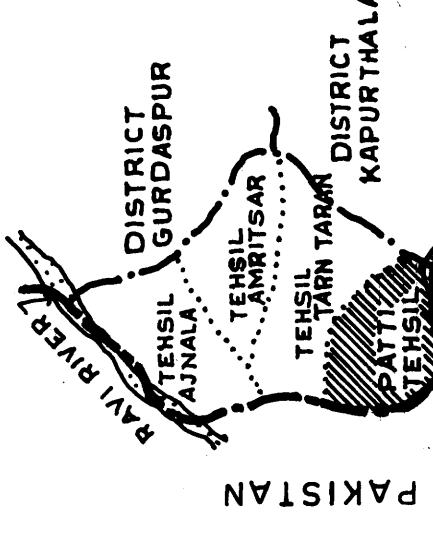
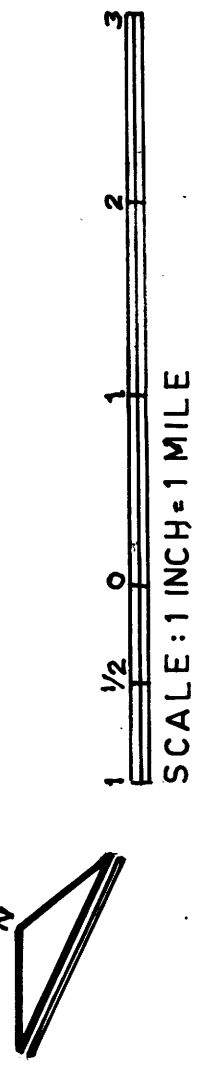


PLANNING FOR INTEGRATED AREA DEVELOPMENT
DISTRICT : AMRITSAR, PUNJAB.

PATTI TEHSIL

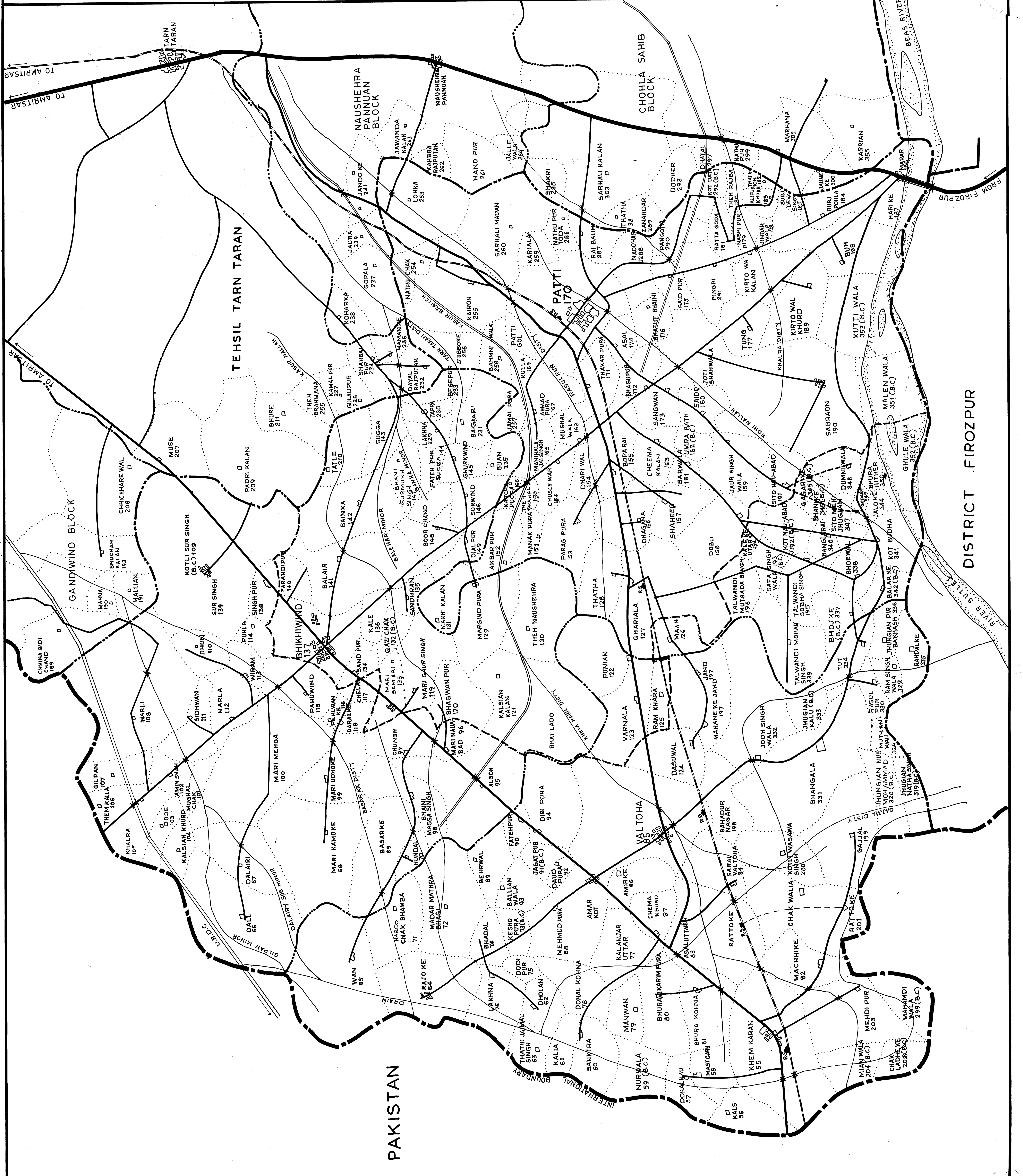


INSET PLAN
(NOT TO SCALE)



- LEGEND**
- INTERNATIONAL BOUNDARY
 - DISTRICT BOUNDARY
 - TEHSIL BOUNDARY
 - BLOCK BOUNDARY
 - VILLAGE BOUNDARY / 8-K. M. BORDER BELT BOUNDARY
 - METALLED ROADS
 - KATCHA RASTAS
 - RAILWAY LINE & STATIONS
 - RIVER
 - CANALS/DISTRIBUTARY/MINORS
 - DRAINS/NALLAHS
 - SETTLEMENTS & HADBAST NOI

NOTE :-
 • PUNJAB GOVT. GAZETTE NOTIFICATION NO. RS-ASR (AMD)-86 /1212 DATED 18-11-1986
 VILLAGE BAHNIWALA AND UMBOKE
 • PUNJAB GOVT. GAZETTE NOTIFICATION NO. RS-ASR-83 /182 DATED 7-11-1983
 VILLAGE KAIRON, LOHKA, NAUSHEHRA PANNUAN TO BLOCK PATTI DISTT. AMRITSAR.
 TRANSFERRED FROM BLOCK NAUSHEHRA PANNUAN TO BLOCK PATTI DISTT. AMRITSAR.



DEPTT. OF TOWN & COUNTRY PLANNING, PUNJAB
DRAWING NO. A.P. (ASR) 991/88 DATED 8-7-88

| | | |
|---|---|--|
| DRAWN BY <i>(Signature)</i> | COLLECTED BY <i>(Signature)</i> | CHECKED BY <i>(Signature)</i> |
| (NAVEET KAUR) ASST. TOWN PLANNER AMRITSAR | (GORPRATAP SINGH) AREA PLANNER AMRITSAR | (G.B. SINGH) CHIEF COORDINATOR & PLANNER, PUNJAB, CHANDIGARH. |